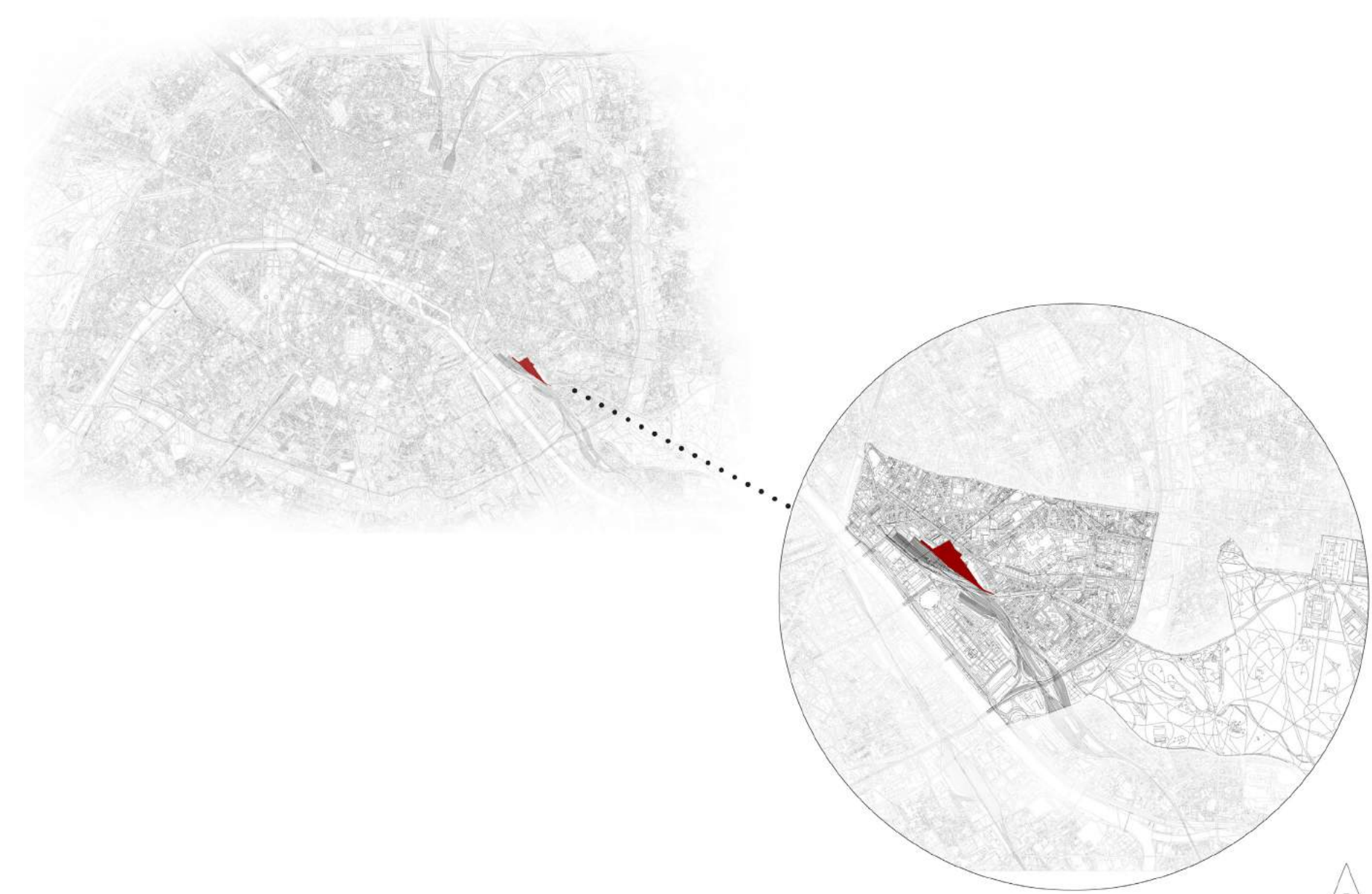
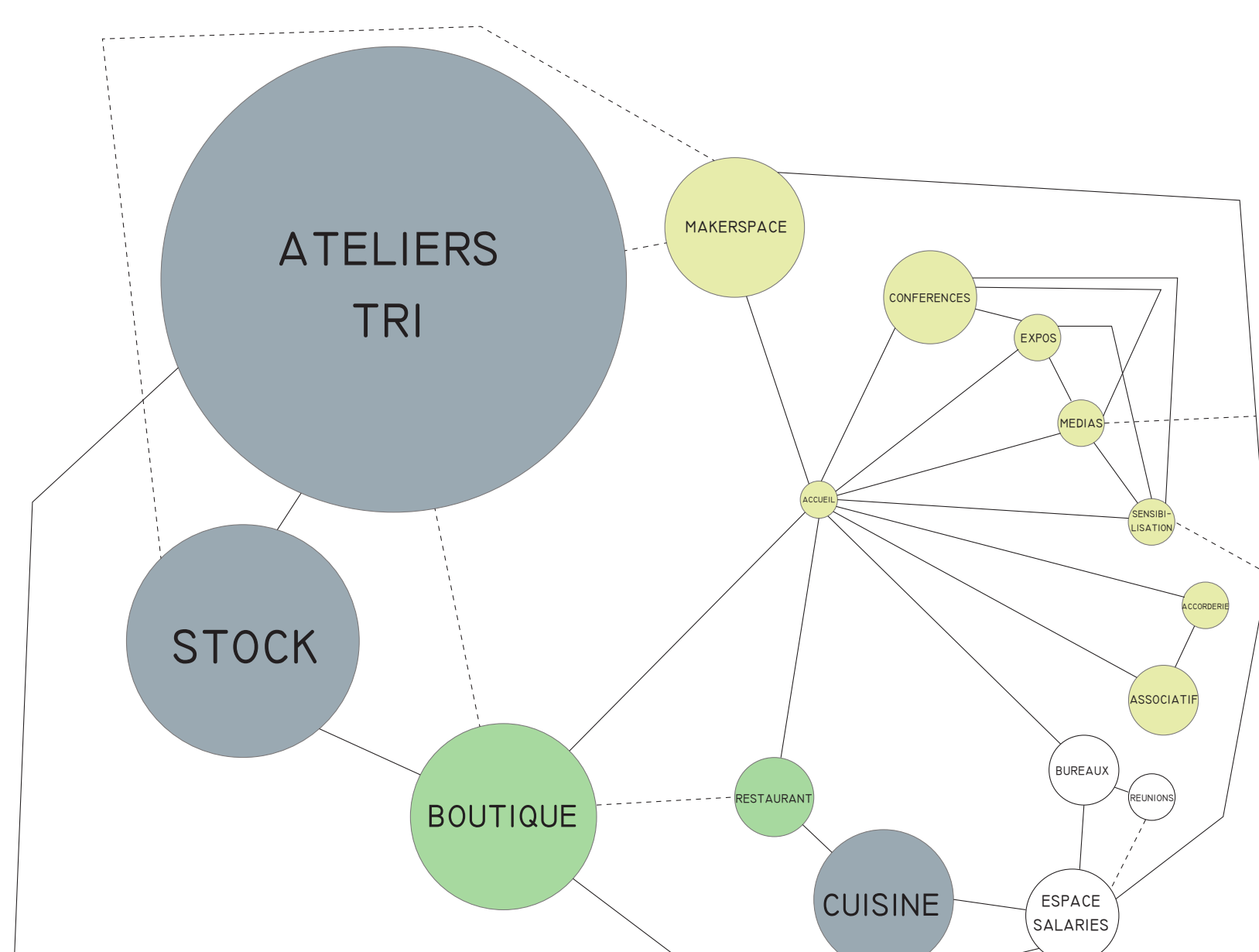


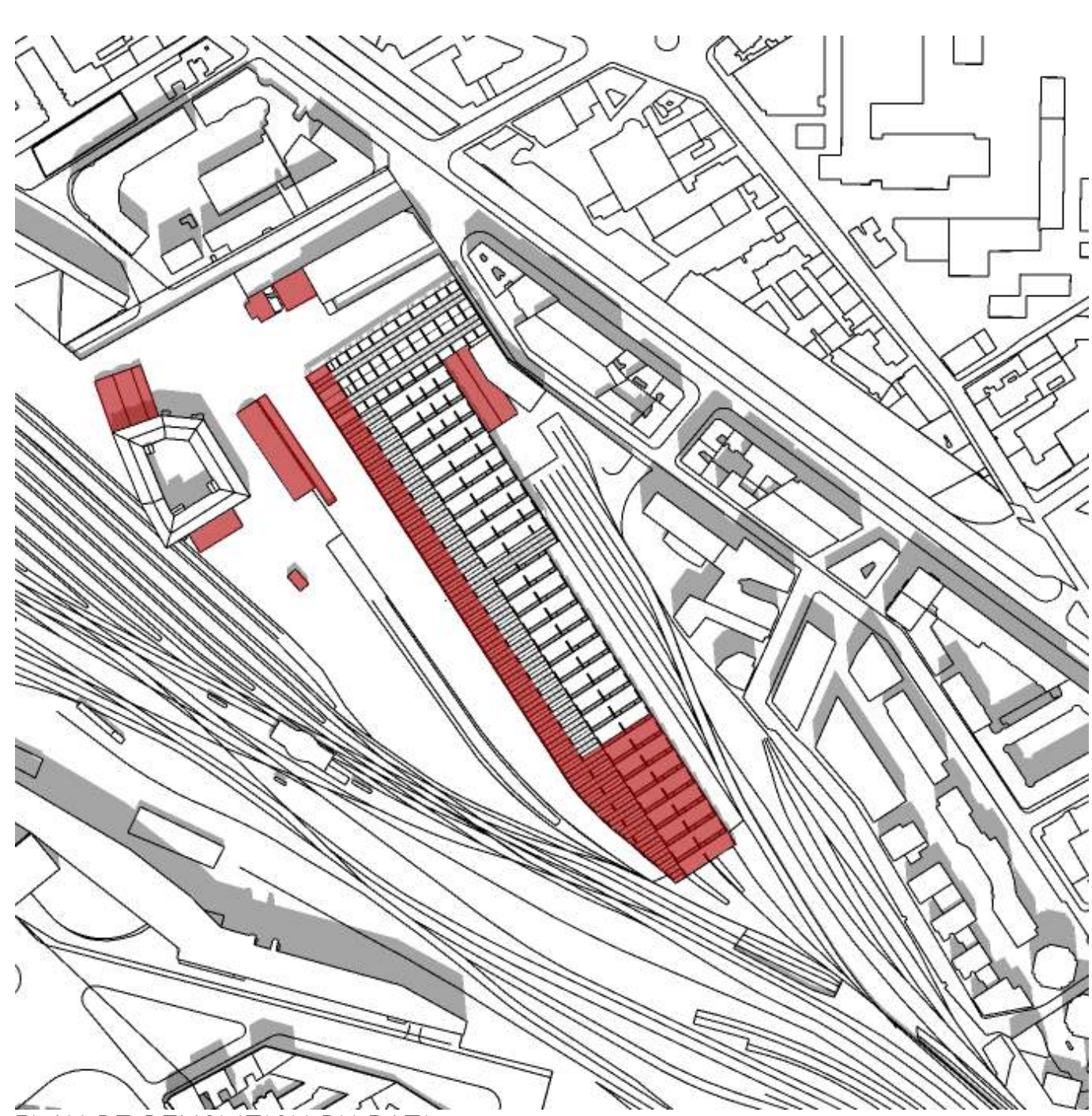
# La réhabilitation des halles du Charolais



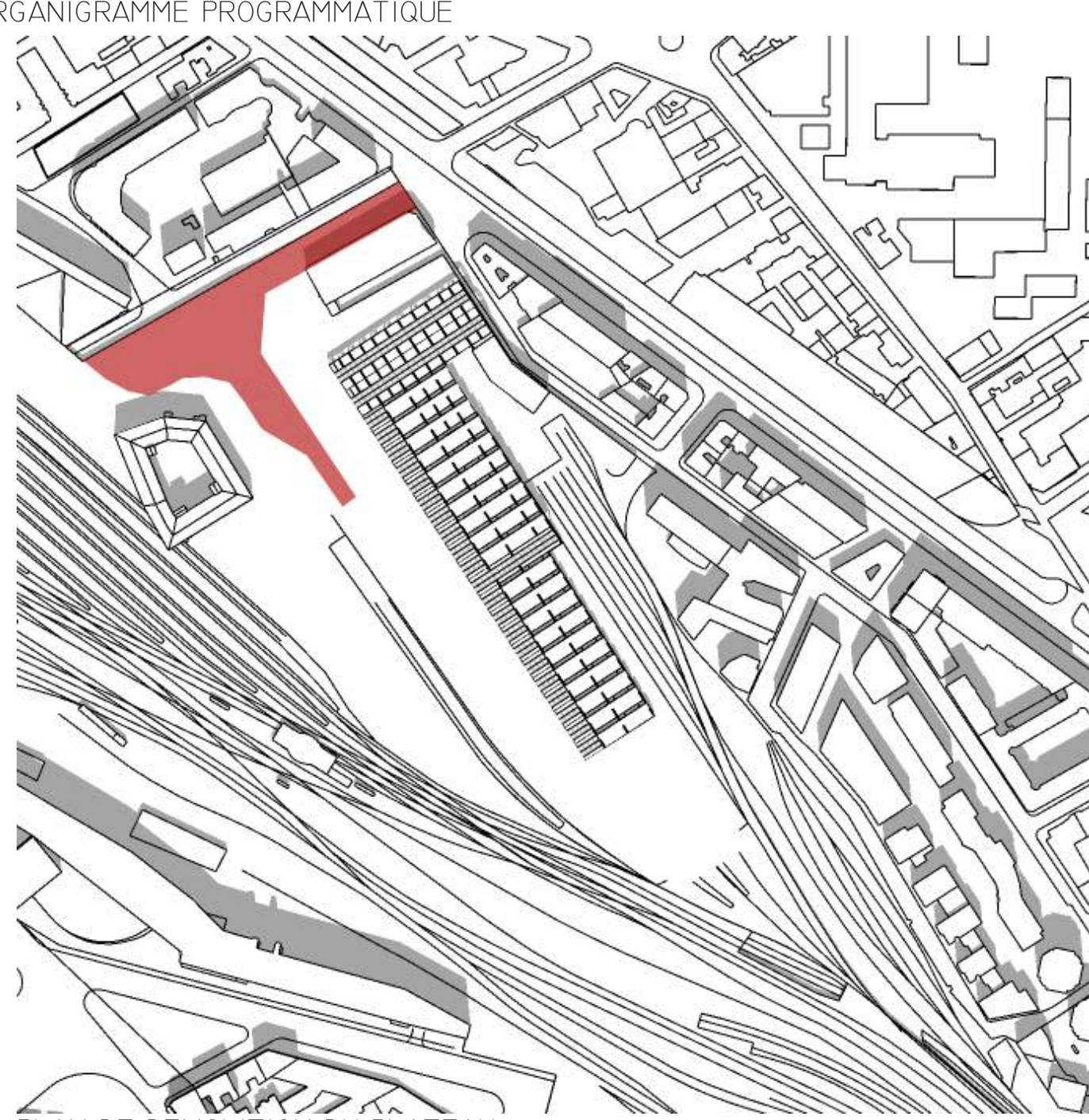
PLAN DE SITUATION



ORGANIGRAMME PROGRAMMATIQUE



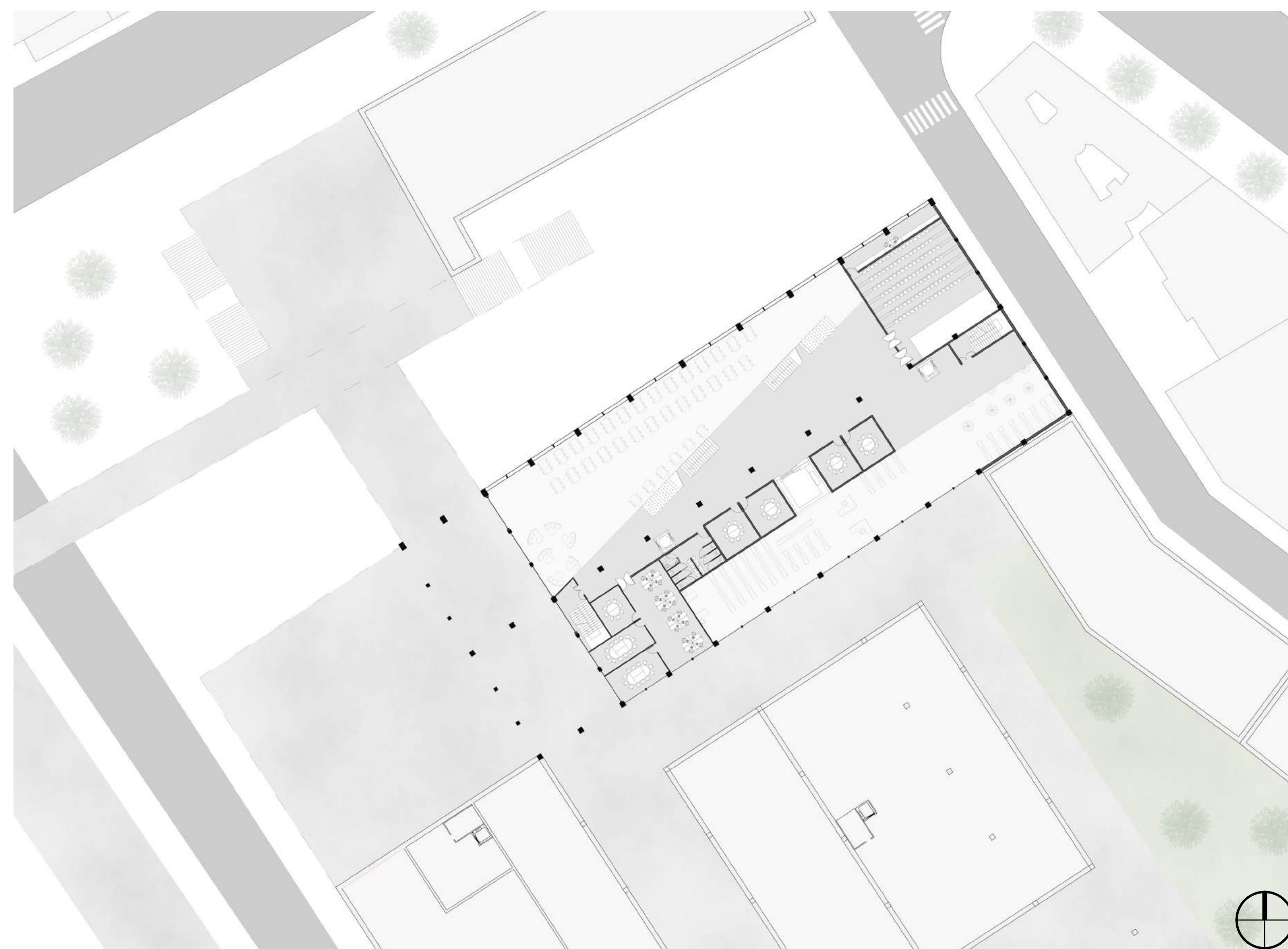
PLAN DE DEMOLITION DU BÂTI



PLAN DE DEMOLITION DU PLATEAU



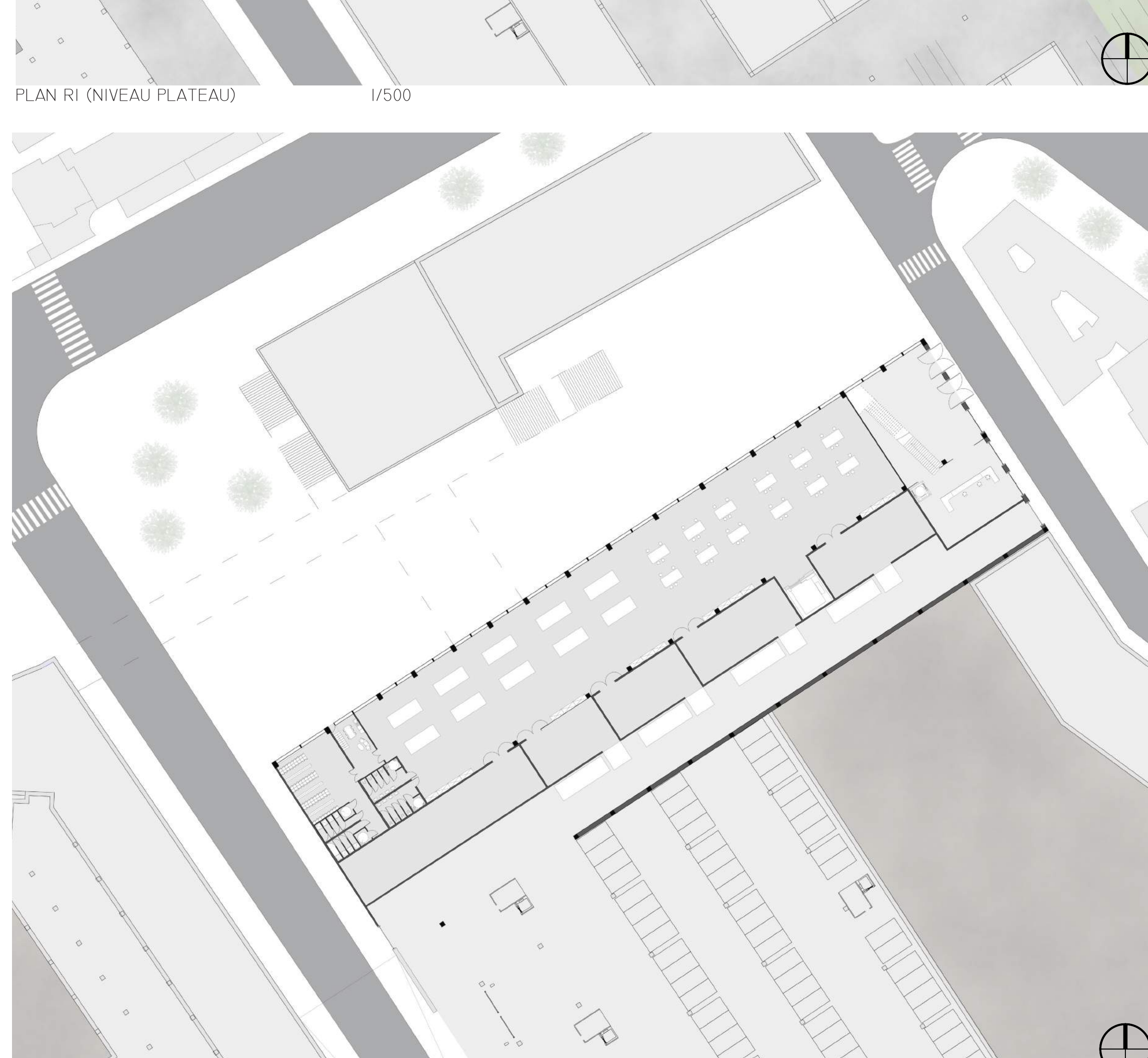
PLAN R3 1/500



PLAN R2 1/500



PLAN R1 (NIVEAU PLATEAU) 1/500



PLAN R0 (NIVEAU RUE) 1/500



PLAN GUIDE 1/2000



COUPE LONGITUDINALE 1/500



COUPE TRANSVERSALE 1/500

